

**MAPS AND PLANS**

ILLUSTRATING THE

**M E M O I R**

OF THE

**OPERATIONS OF THE BRITISH ARMY**

IN

**I N D I A,**

DURING THE

**MAHRATTA WAR OF 1817, 1818, & 1819.**

---

BY

**LIEUT.-COLONEL VALENTINE BLACKER,**

COMPANION OF THE MOST HONOURABLE ORDER OF THE BATH, AND

QUARTERMASTER-GENERAL OF THE ARMY OF FORT ST. GEORGE.

---

**LONDON:**

PRINTED FOR BLACK, KINGSBURY, PARBURY, AND ALLEN,  
LEADENHALL-STREET.

1821.

# MAPS AND PLANS.

---

## MAPS.

No.		Page
1.	INDIA. SHEWING THE FRONTIERS . . . . .	1
2.	CENTRAL INDIA. SHEWING THE FIELD POSITIONS . . . . .	2
3.	EASTERN MALWAH. COMBINED MOVEMENTS . . . . .	3
4.	WESTERN MALWAH. VARIOUS OPERATIONS AND MOVEMENTS . . . . .	4
5.	BERAR. OPERATIONS OF THE ARMY OF THE DECKAN, &c. . . . .	5
6.	WESTERN DECKAN AND KOKUN . . . . .	6
7.	KHANDESH. OPERATIONS TERMINATING THE WAR . . . . .	7
8.	GOANDWANA AND GURRAH MUNDLAH . . . . .	8

## PLANS.

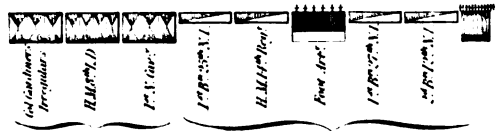
1.	ORDER OF BATTLE OF THE GRAND ARMY . . . . .	9
2.	ORDER OF BATTLE OF THE ARMY OF THE DECKAN . . . . .	10
3.	ENCAMPMENT AT HURDAH . . . . .	11
4.	ACTION OF GUNEISKUND OR KIRKEE . . . . .	12
5.	OPERATIONS AGAINST THE ARMY OF THE PEISHWAH . . . . .	13
6.	ENCAMPMENT AT OOJEIN . . . . .	14
7.	DEFENCE OF SEETABULDEE, AND ATTACK OF NAGPOOR . . . . .	15
8.	ATTACK OF THE ENEMY'S POSITION AT JUBBULPOOR . . . . .	16
9.	ACTION OF NAGPOOR . . . . .	17
10.	ENCAMPMENT AT GUNNYE . . . . .	18
11.	ENCAMPMENT AT HERNIA . . . . .	19
12.	BATTLE OF MEHIDPOOR . . . . .	20
13.	ENCAMPMENT BEFORE MEHIDPOOR . . . . .	21

No.		Page
14.	ENCAMPMENT AT MUNDISSOOR . . . . .	22
15.	DEFENCE OF KOREIGAUM . . . . .	23
16.	ENVIRONS OF INDOOR . . . . .	24
17.	ENCAMPMENT AT OÖCHAR . . . . .	25
18.	ATTACK OF JESWUNT RAO BHAO'S POSITION AT JAWUD . . . . .	26
19.	ENVIRONS OF KURGOON . . . . .	27
20.	ENVIRONS OF SEINDWAH . . . . .	28
21.	ASSAULT OF THE FORT OF TALNEIR . . . . .	29
22.	ATTACK OF THE HILL-FORT OF SINGHUR . . . . .	30
23.	ATTACK OF CHAKUN . . . . .	31
24.	COMBAT AT ASHTEE . . . . .	32
26.	HILL-FORTS OF SATTARA AND WASSOTA . . . . .	33
26.	OPERATIONS BEFORE BELGAUM . . . . .	34
28.	ASSAULT OF THE PETTAH OF SHOLAPOOR . . . . .	35
29.	ATTACK OF THE HILL-FORT OF RAJDEIR . . . . .	36
30.	ATTACK OF THE HILL-FORT OF TRIMBUCK . . . . .	37
31.	ATTACK OF MALLEYGAUM . . . . .	38
32.	ATTACK OF DHAMAUNEE . . . . .	39
33.	ATTACK OF MUNDALAH . . . . .	40
34.	ATTACK OF CHANDA . . . . .	41
35.	ATTACK OF JILPY-AUMNEIR . . . . .	42
36.	FORT AND PETTAH OF UMMULNEIR . . . . .	43
37.	ATTACK OF GURRAKOTA . . . . .	44
38.	ATTACK OF ASSEERGHUR . . . . .	45

# Marquis of Hastings, K.G. Commander in Chief in India.

Major General R. J. Donkin.

Lt. Col. Maiterra. Lt. Col. Colonel Sanderson.



2<sup>d</sup> Brig<sup>d</sup> of Cavalry. 4<sup>th</sup> Brig<sup>d</sup> of Infantry.



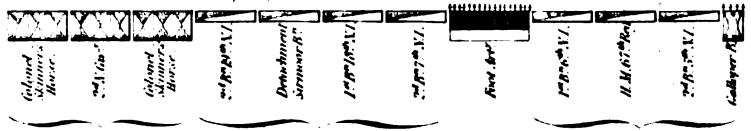
Shahpore & Baidpore Contingents.

## 2<sup>ND</sup> OR RIGHT DIVISION.


Horse Artillery 12 Guns, Mowitzers 4, Foot Artillery 2 Guns.

Major General Sir David Ochterlony Bart. G.C.B.

Lt. Col. Howe. Brig. Genl. Arnold. Colonel Haskyson.



1<sup>st</sup> Brig<sup>d</sup> of Cavalry. 8<sup>th</sup> Brig<sup>d</sup> of Infantry. 7<sup>th</sup> Brig<sup>d</sup> of Infantry.



Begum Sahib Contingent. Fy. Mohammed. Ahmad Sahib. Ahans. Rajah. Mankera Contingent.

## RESERVE DIVISION.

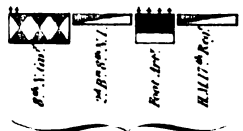
Horse Artillery 2 Guns, Mowitzers 2, Foot Artillery 18 Guns.

# of Battle the ARMY. Campaign of 18.

	Battalions	Men
European Foot	5	4210
Native Infantry	24	22404
Artillery &c	5	2550
		<b>29254</b>

1887. FIGHTING MEN.  
1888. Foot Artillery 33 Guns, Total 141.

Brig. Genl. Hardyman.



Regiments of Kavach Contingent.

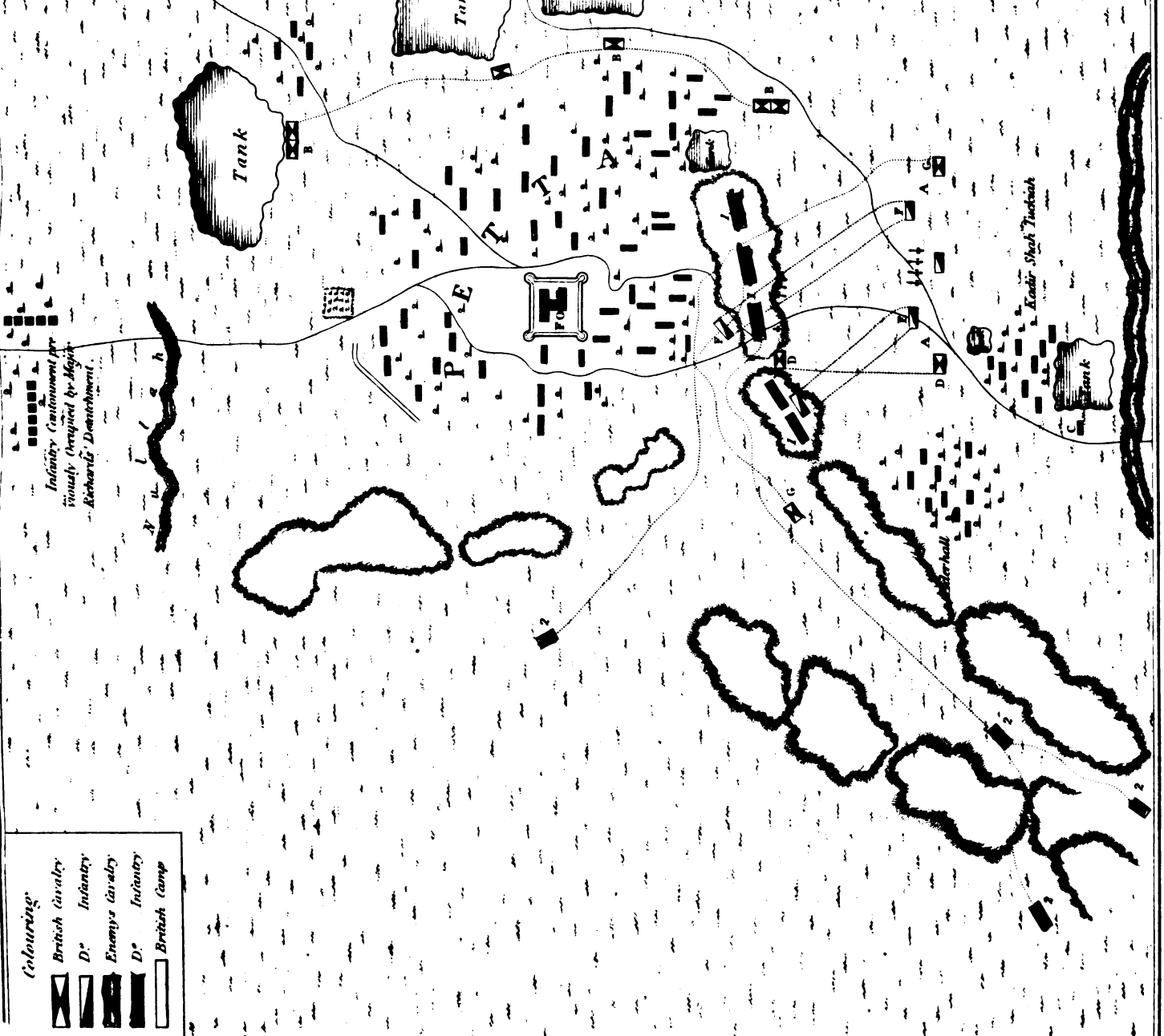
## FORCE ON THE UPPER NERBUDDAH.

Horse Artillery 2 Guns, Foot Artillery 4 Guns.





*(Plan of an Attack)*  
*of the*  
*Enemy's Position,*  
*By the British Army,*  
*under the Personal Command*  
*of Gen. Sir Hardyman,*



**Colouring**

- British Cavalry
- British Infantry
- Enemy's Cavalry
- Enemy's Infantry
- British Camp

Infantry Contingent previously Occupied by Major Richards' Detachment.

Inkree  
 British Encampment after the Action.

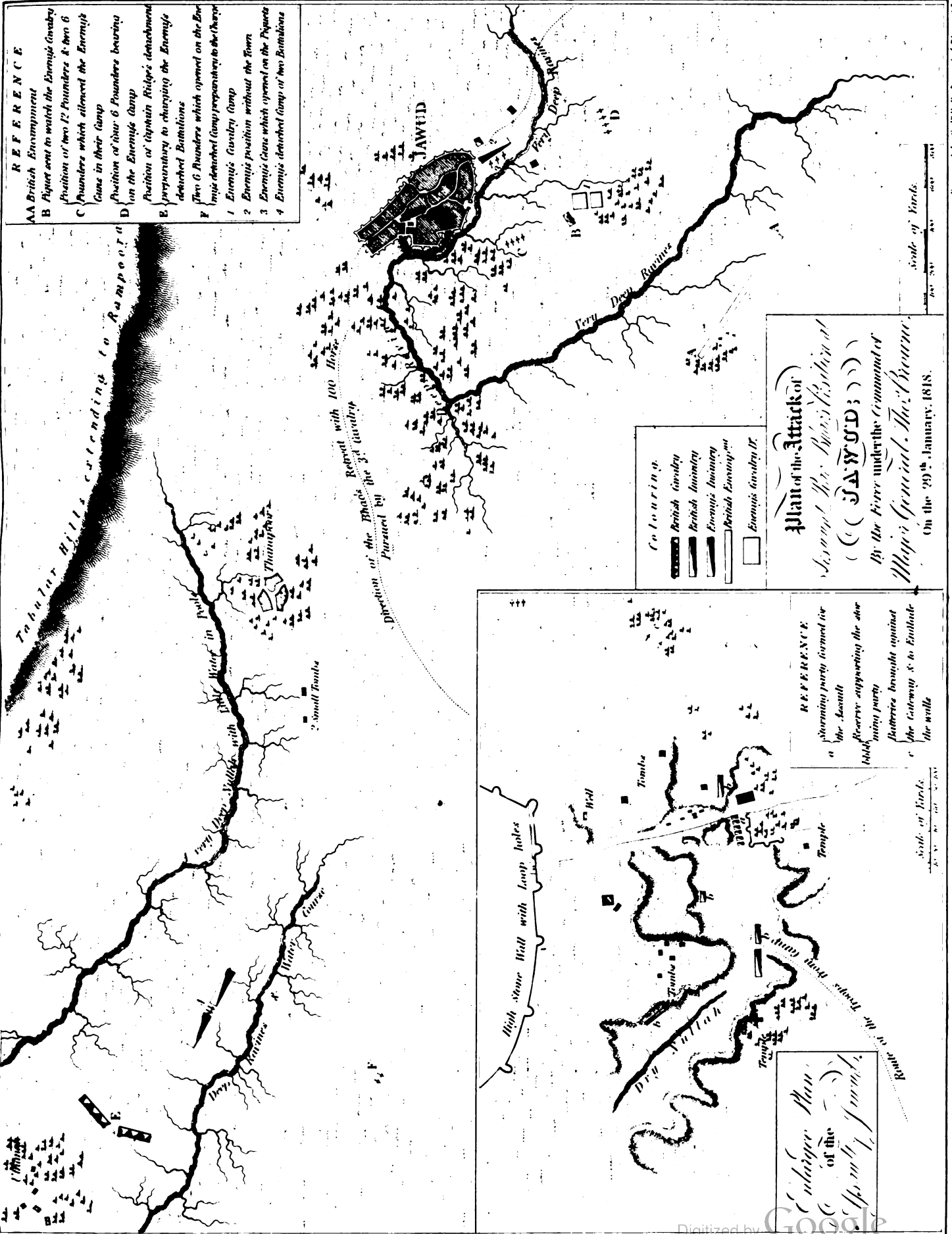
**REFERENCE**

- AA British Army formed for the Attack
- BB Squads of Cavalry joining the rear of the British
- C Position of the Rear Guard and Baggage during the Action
- DD Charge of the Reserve Squadron of Cavalry which captured the Enemy's Guns
- EE Charge of the Left wing of H.M. 17th Foot
- FF Corresponding movement of Right wing of D's
- GG Advance Squadron cutting off the retreat of the Enemy's Infantry
- 111 The Enemy's Position
- 222 Flight of the Enemy's Cavalry

Scale of Yards  
 0 100 200



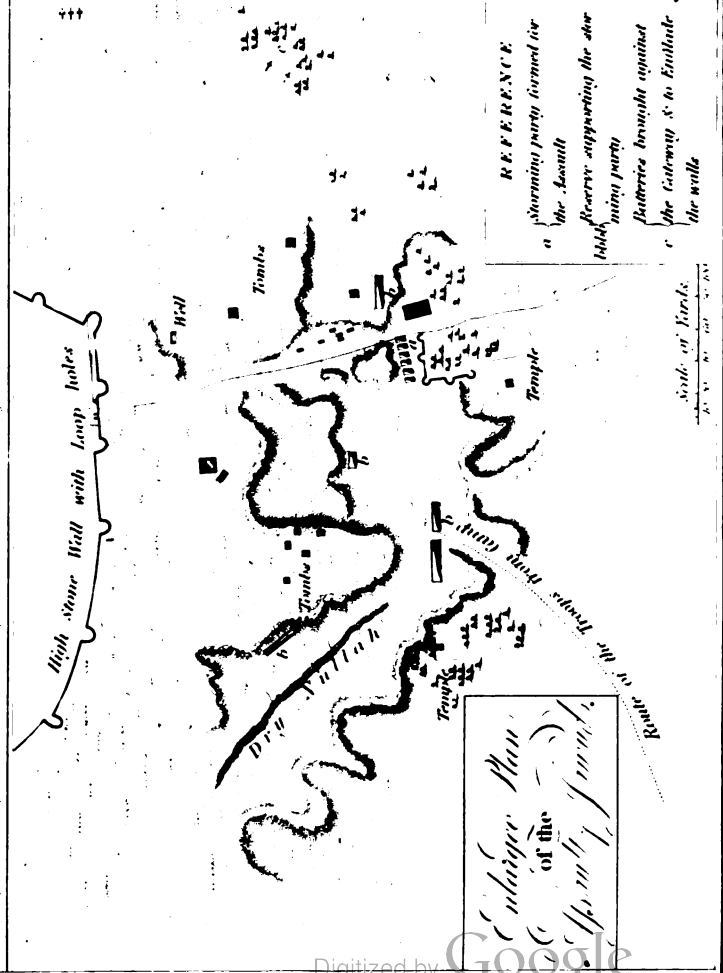




- REFERENCE**
- AA British Encampment
  - B Footers sent to watch the Enemy's Cavalry
  - C Position of two 12 Footers & two 6 Footers which allowed the Enemy's Guns in their Camp
  - D Position of four 6 Footers bearing on the Enemy's Camp
  - E Position of Captain Ridge's detachment of British Footers
  - F Position of two 6 Footers which opened on the Enemy's detached Camp preparatory to the Charge
  - G Enemy's Cavalry Camp
  - H Enemy's position without the Town
  - I Enemy's Guns which opened on the Footers
  - J Enemy's detached Camp of two Battalions

**Plan of the Attack of**  
*Jawid*  
 By the Force under the Command of  
 Major General The Duke of Wellington  
 On the 29<sup>th</sup> January 1818.

- Colouring.**
- British Cavalry
  - British Infantry
  - Enemy's Infantry
  - British Encampment
  - Enemy's Cavalry Camp

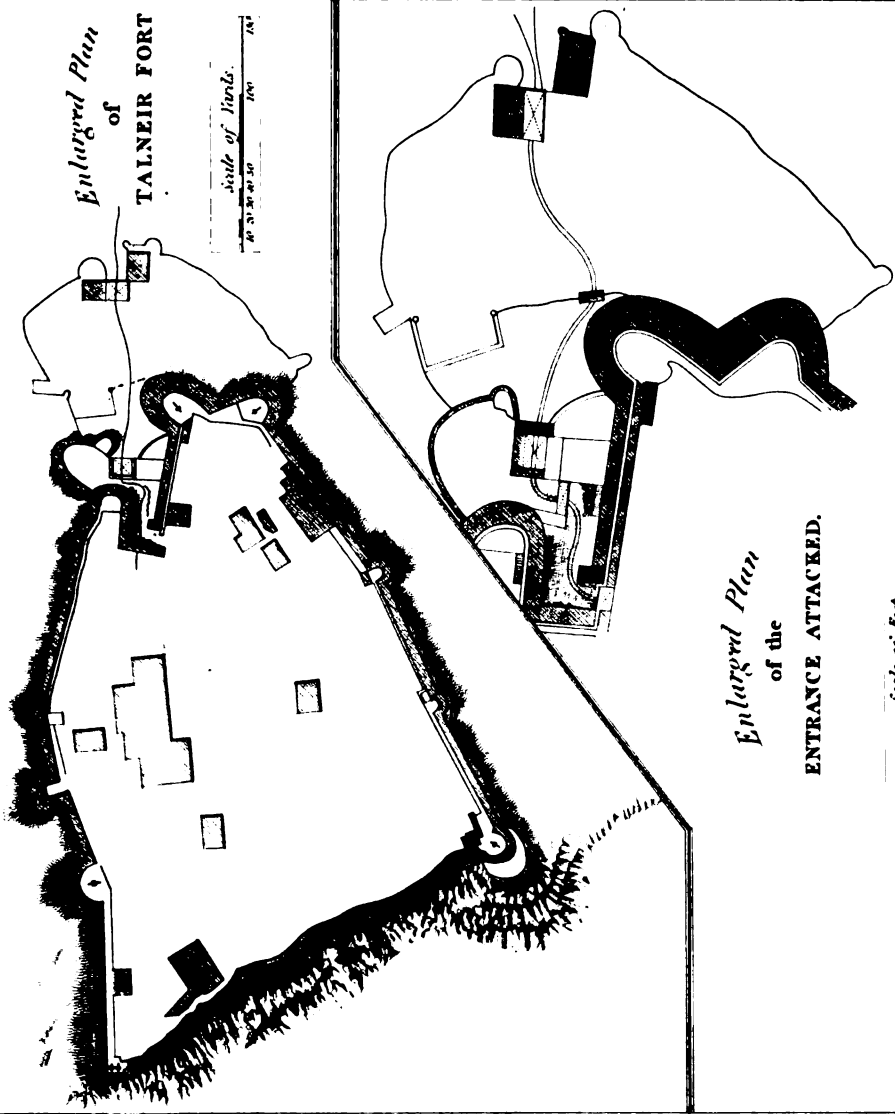


**Colouring Plan**  
 of the  
*Jawid*

- REFERENCE**
- a Detachment of British Cavalry sent to the Assault
  - b Reserve supporting the above
  - c British Infantry
  - d Batteries brought against the gateway & to Enfilade the walls

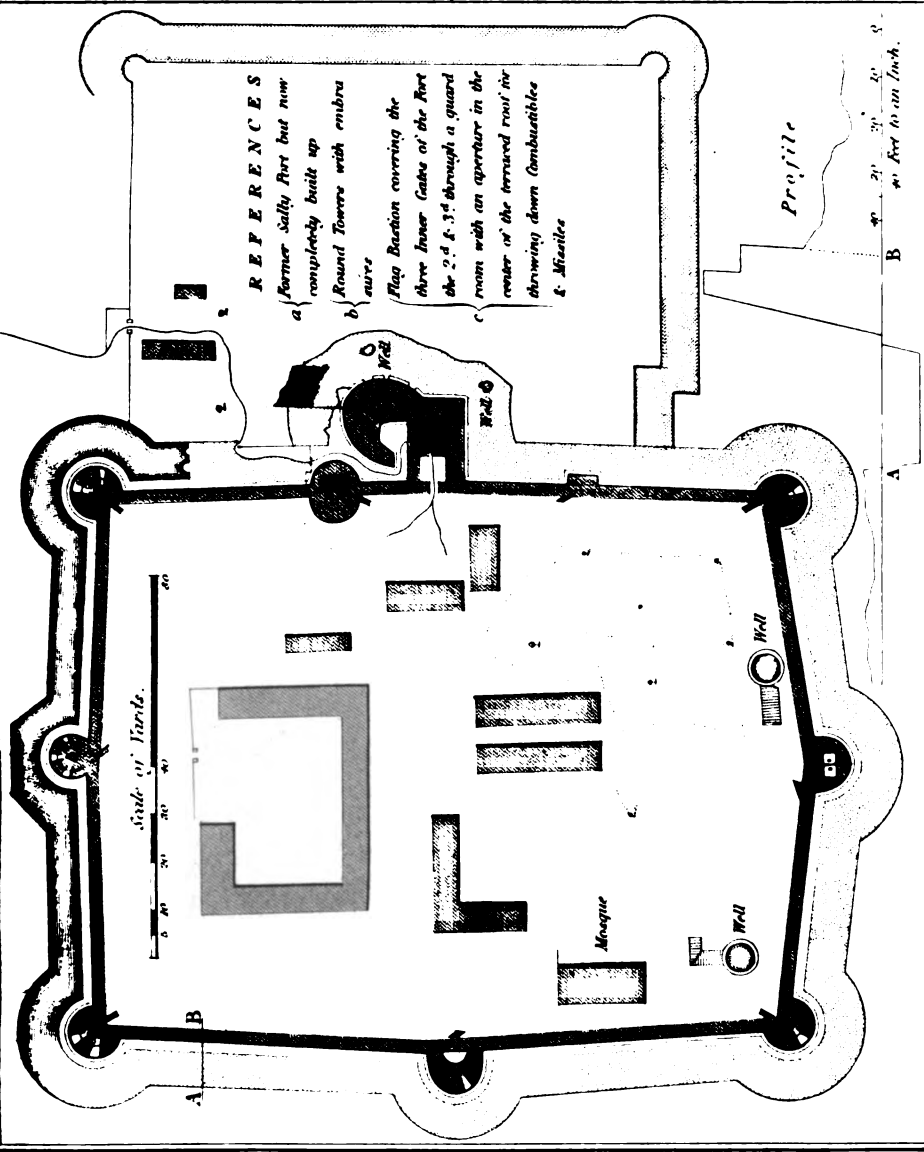
27th of February 1843.

- R E F E R E N C E S**
- a a } The Route by which the attacking party & the Guns advanced.
  - b b } Two 6 P<sup>r</sup> & one 5½ inch Howitzer fired their shot as soon as they commenced the attack on the Fort. The Howitzer did not open until about an hour afterwards.
  - c } A 6 P<sup>r</sup> which opened in succession to the two first.
  - d } Two more 6 P<sup>r</sup> which opened in succession to the others. The Rockets were also fired from the front of this Position.
  - e } Two additional 6 P<sup>r</sup> which kept up a fire with good effect on the works which covered the outer Gateways &c.
  - f } A 5½ inch Howitzer & 6 P<sup>r</sup> which fired on the Gateways & wherever the Enemy's musketry was seen to fire from. These pieces and the two 6 P<sup>r</sup> as called by the flanking fire from the Guns as it which were also directed towards the door of the day to fire on the outworks wherever they could be detected completely silenced the Enemy's fire before the storming party advanced.
  - g g } Route of the Guns brought to the Gateway & of the storming party.
  - h } Position of the storming party & two Guns awaiting orders to advance.



Engraved by Sill Hill, Bury St Edmunds.

London, Published by Black, Kingsbury, Parbury & Allen, Ludenhall street, March, 1821.



**REFERENCES**

- a) former Salty Fort but now completely built up
- b) Round Towers with embra-  
sures
- c) Flag Bastion covering the  
three lower Gables of the Fort  
the 2<sup>d</sup> & 3<sup>d</sup> through a guard  
room with an aperture in the  
center of the terraced roof in  
throwing down combustibles  
& Missiles

*Plan*  
 of the **Attack** of  
*(C. SELKIRK)*  
*(Which were subdued on the 20<sup>th</sup> July 1758)*  
 To a Detachment from the  
*20<sup>th</sup> Regiment of the King's Foot*  
 Commanded by  
*Col. R. M. Dalrymple*

**REFERENCES**


- A } Position of two 8 Inch and two 4<sup>1</sup>/<sub>2</sub> Inch  
Howitzers
- B } Position of two 12<sup>1</sup>/<sub>2</sub> Pounders and two 4<sup>1</sup>/<sub>2</sub>  
Inch Howitzers
- C } Breaching Battery
- 1 } Round tower, intended to have been Breached
- 222 } Petah taken possession of by 3 Companies  
of the 17<sup>th</sup> Light Infantry & 1 Company of  
the Bombay European Reg<sup>t</sup> under Major  
Greenhill
- 33 } Petah taken possession of by the Berar  
Battalion

Engraved by Simeon Hall Bury del<sup>o</sup> J. Blomfield

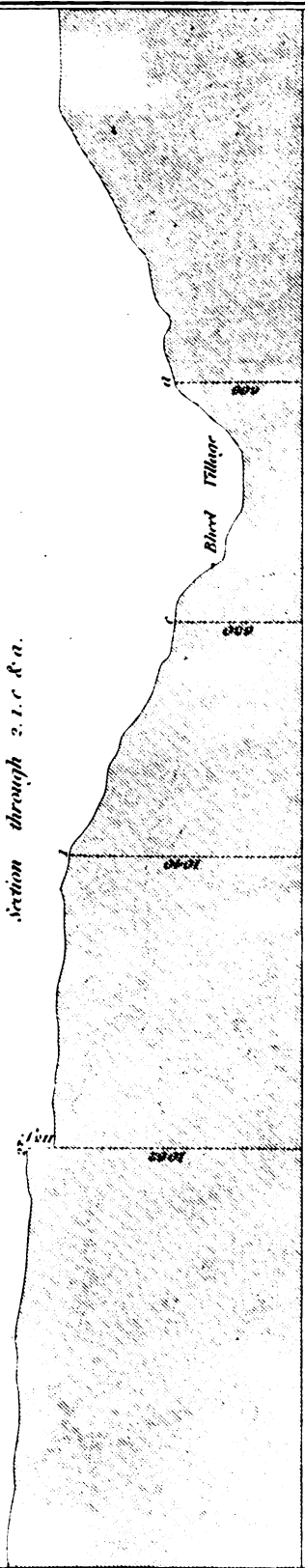
London, Published by Black, Kingsbury, Parbury & Allen, Ludlowhall street, March, 1759.



Mortar, begun on the Night  
of the 12<sup>th</sup>

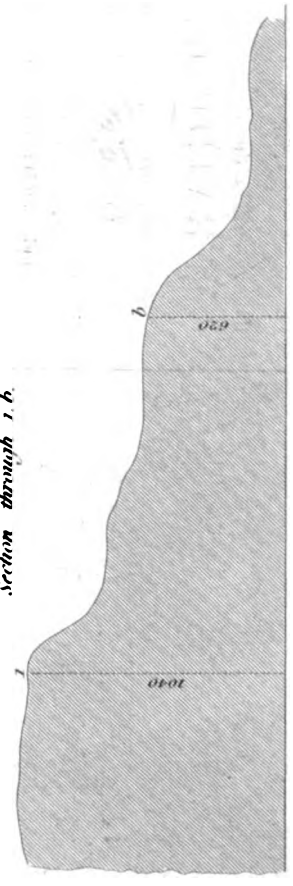


Section through a, b, c & d.




Level of the Country

Section through i, b.

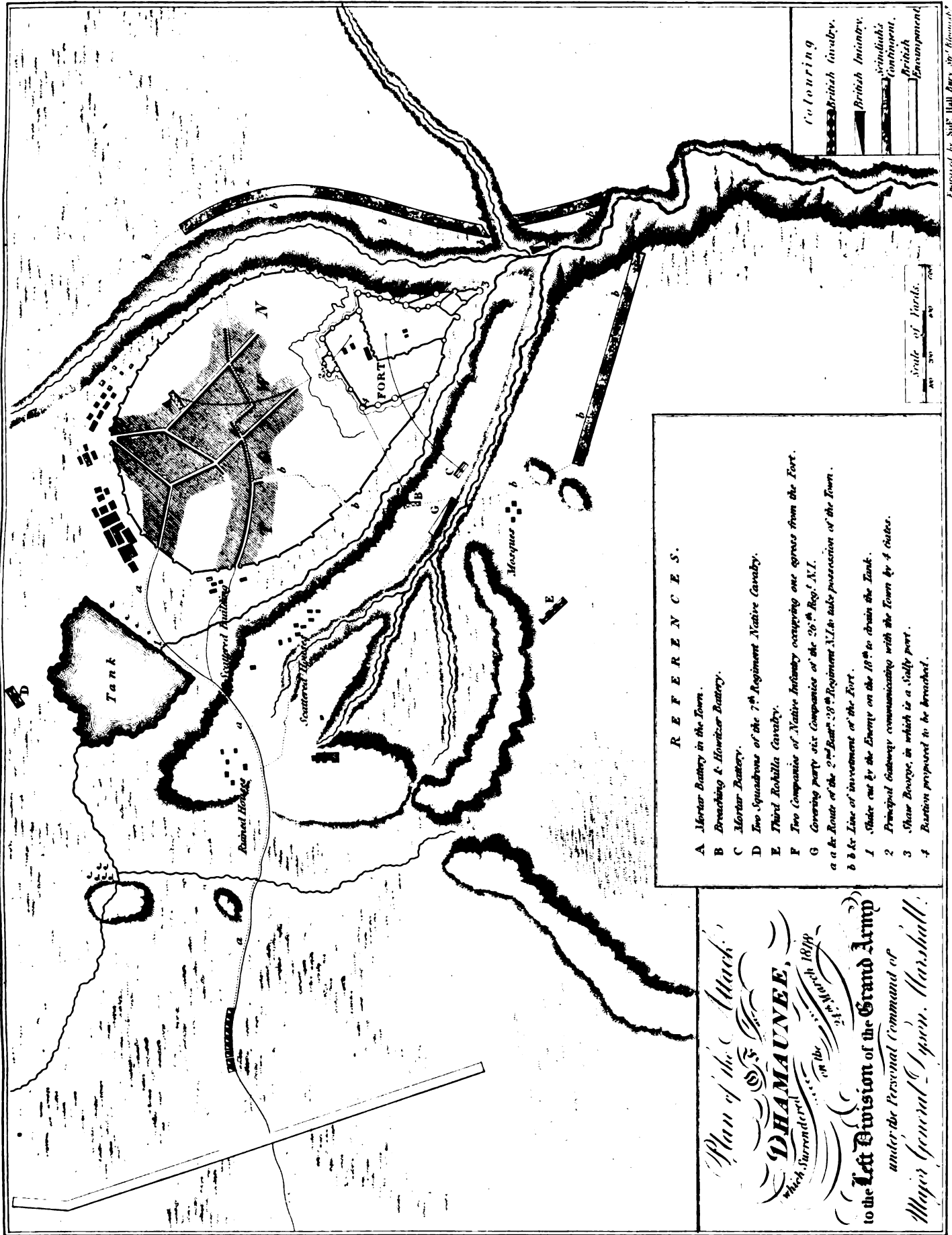


Level of the Country



Engineer by Sir: Hall, Bay 36<sup>th</sup> Blomby

London, Published by Black, Kingsbury, Parbury & Min. Ludlowhall Lane, Marsh, A21.



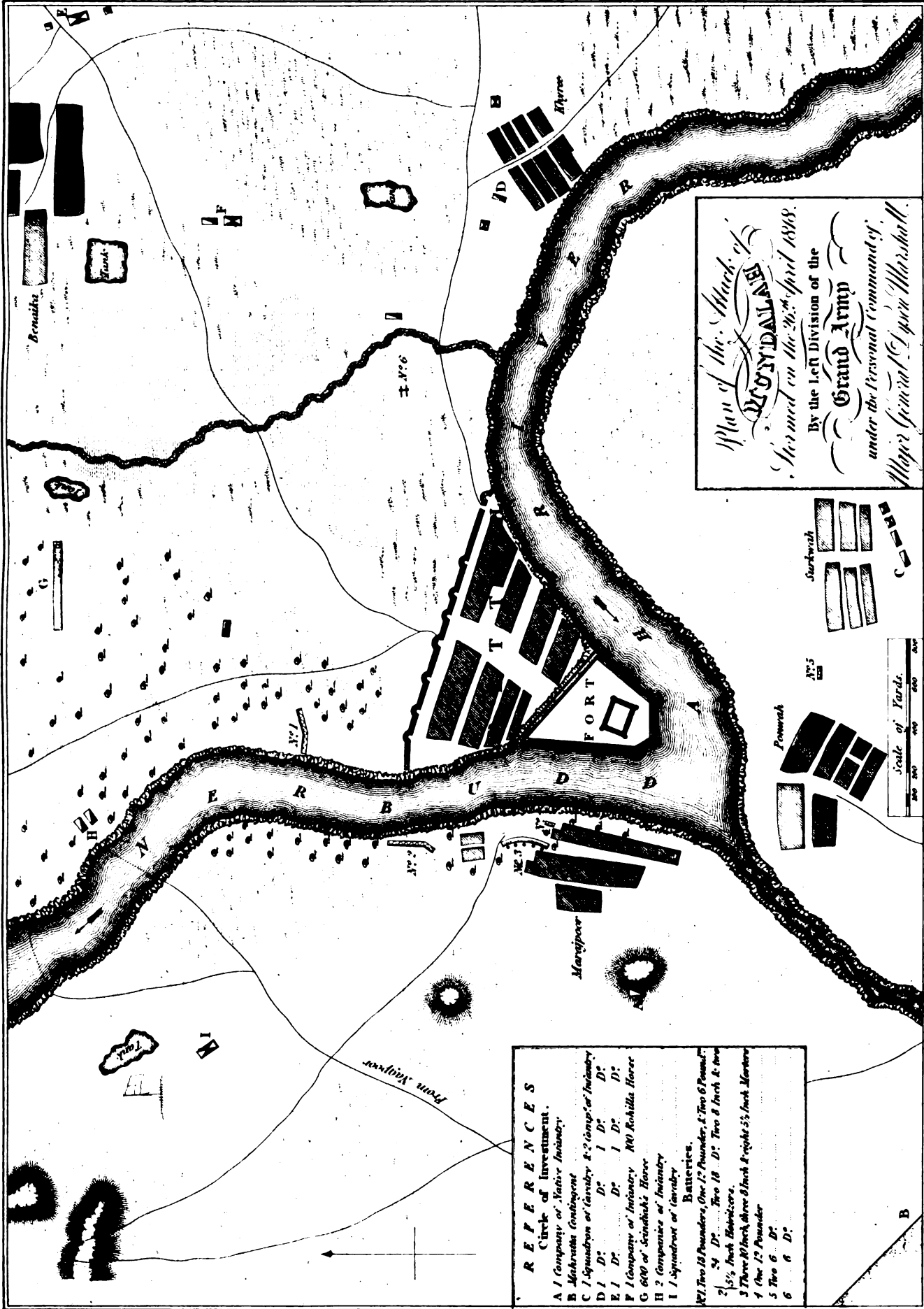
**R E F E R E N C E S.**

A Mortar Battery in the Town.  
 B Breaching & Howitzer Battery.  
 C Mortar Battery.  
 D Two Squadrons of the 7<sup>th</sup> Regiment Native Cavalry.  
 E Third Battalion Cavalry.  
 F Two Companies of Native Infantry occupying one acre from the Fort.  
 G Covering party six Companies of the 29<sup>th</sup> Reg<sup>t</sup>. N.I.  
 a a & Route of the 2<sup>nd</sup> Batt<sup>y</sup>. 28<sup>th</sup> Regiment N.I. in take possession of the Town.  
 b b & Line of investment of the Fort.  
 1 Stake cut by the Enemy on the 18<sup>th</sup> to drain the Tank.  
 2 Principal gateway communicating with the Town by 4 Gates.  
 3 Shore Battery, in which is a Sally port.  
 4 Barricade prepared to be breached.

Plan of the Attack  
 on the  
**DHAMAUNEE,**  
 which Surrendered on the 18<sup>th</sup> March 1819  
 to the Left Division of the Grand Army  
 under the Personal Command of  
 Major General (Gen.) Marshall.

London: Published by Black, Kingsway, Fenchurch & Alton, Ludenhall Street, March, 1871.

Engraved by S.W. Hall, Esq. 36, Abchurch Lane.



Plan of the March of  
**JOHN DALLAN**  
 By the Left Division of the  
**Grand Army**  
 under the Personal Command of  
 Major General John Marshall.

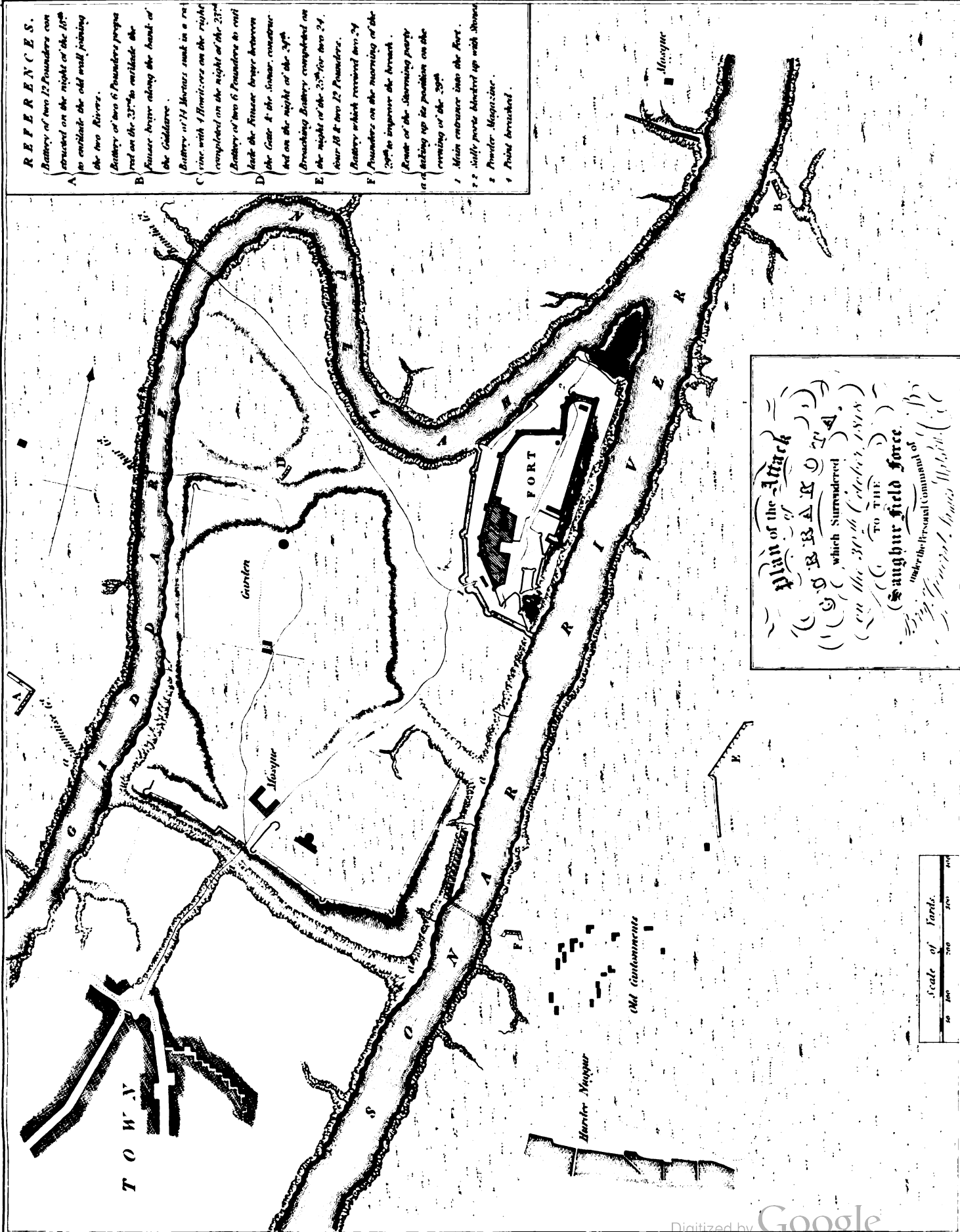
**R E F E R E N C E S**  
 Circle of Investment.  
 A 1 Company of Native Infantry.  
 B Madratta Contingent  
 C 1 Squadron of Cavalry & 2 Comp<sup>s</sup> of Infantry  
 D 1 D<sup>o</sup> of Infantry  
 E 1 D<sup>o</sup> of Infantry  
 F 1 Company of Infantry 400 Regulars  
 G 600 of Scudder's Horse  
 H 2 Companies of Infantry  
 I 1 Squadron of Cavalry  
 Batteries.  
 N<sup>o</sup> 1 Two 18 Pounders, One 12 Pounder, & Two 6 Pound<sup>r</sup>  
 2 15 1/2 Inch Howitzers.  
 N<sup>o</sup> 3 Three 10 Inch three 8 Inch & eight 5 1/2 Inch Mortars  
 N<sup>o</sup> 4 One 12 Pounder  
 N<sup>o</sup> 5 Two 6 D<sup>o</sup>  
 N<sup>o</sup> 6 6 D<sup>o</sup>

Engraved by Sir J. Hall, Bart. & J. Blomfield.

London. Published by Black Kingsbury, Parbury & Allen, Ludlowhall Street, March 1821.

**REFERENCES.**

- A Battery of two 12 Pounders constructed on the night of the 18<sup>th</sup> to entrench the old wall joining the two Rivers.
- B Battery of two 6 Pounders prepared on the 23<sup>rd</sup> to overtake the Powder Magazine along the bank of the Colidare.
- C Battery of 14 Mortars sunk in a ravine with 4 Howitzers on the right completed on the night of the 23<sup>rd</sup>.
- D Battery of two 6 Pounders to entrench the River bridge between the Gate & the Canal, constructed on the night of the 23<sup>rd</sup>.
- E Breaching Battery completed on the night of the 23<sup>rd</sup> for two 24 Pounders.
- F Battery which received two 24 Pounders on the morning of the 24<sup>th</sup> to improve the breach.
- G Front of the Storming party as taking up its position on the evening of the 24<sup>th</sup>.
- H Main entrance into the Fort.
- I Sully ports blasted up with Shovels.
- K Powder Magazine.
- L Point breached.



*Plan of the Attack*  
*(S) (B) (A) (X) (O) (T) (A)*  
*which Surrounded*  
*on the 30<sup>th</sup> (October, 1758)*  
*TO THE*  
*(Saunders) Field Force*  
*under the Personal Command of*  
*Brig. Genl. James Mifflin*

London, Published by Black Kingsbury, Parbury & Allen, Ludgate-street, March, 1759.

Approved by Sir J. Hall, Bart. Secy. of State.